

PLAN NO. 522
 FOR THE IMPROVEMENT OF
G STREET
 FROM NINTH ST. TO BASE LINE ST.
 IN THE
 CITY OF SAN BERNARDINO
 FEB. 17, 1925
 C.E. Johnson
 City Engineer

Scale 1"=40'



LEGEND

For the meaning of the symbols used in this plan, refer to the following:

— Established Grade

— Present Surface

— East Curb Line

— Center Line

— West Curb Line

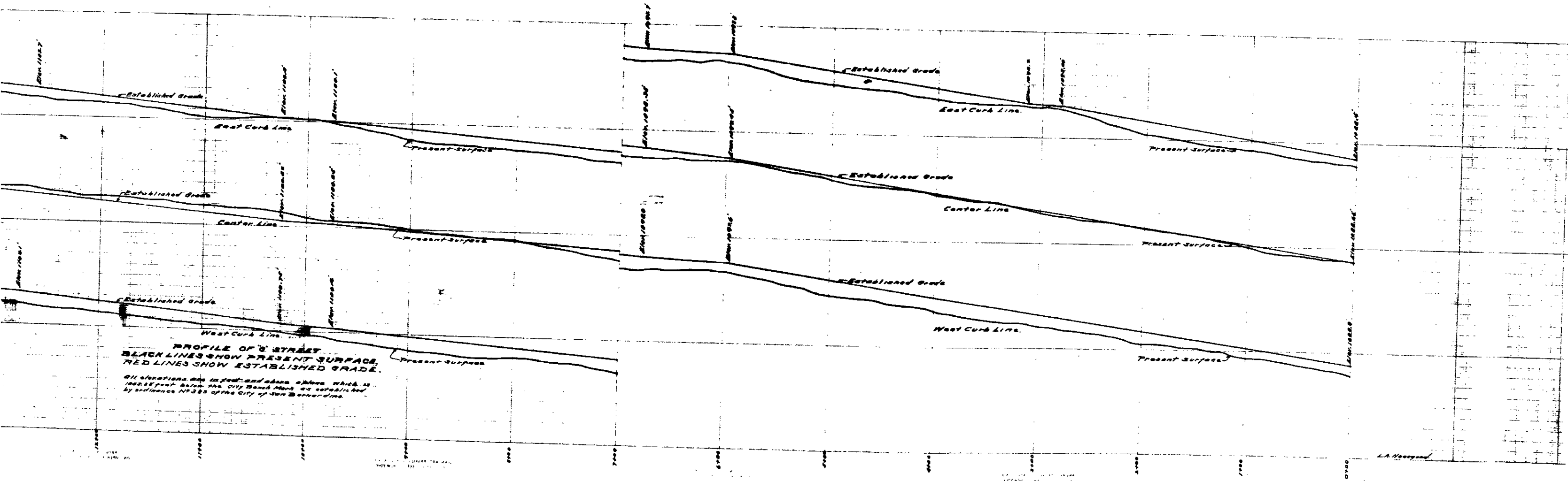
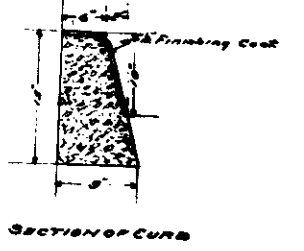
— Macadam Pavement to be reconstructed

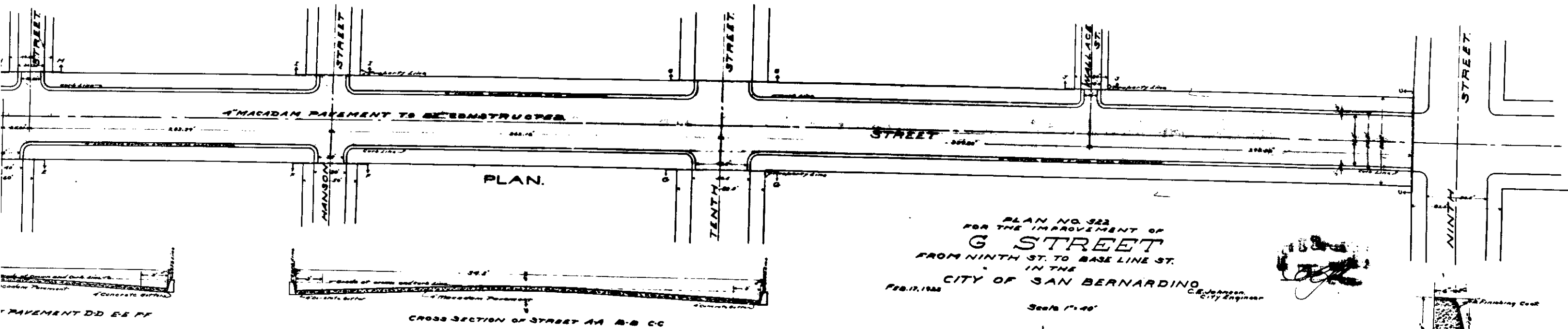
— Concrete Pavement

— Concrete gutter

— Concrete gutter to be reconstructed

— Concrete gutter to be reconstructed





PLAN NO. 522
 FOR THE IMPROVEMENT OF
G STREET
 FROM NINTH ST. TO BASE LINE ST.
 IN THE
 CITY OF SAN BERNARDINO
 FEB. 17, 1925
 C.E. Johnson
 City Engineer

Scale 1"=40'



LEGEND

For the means that is used
 to be means feet or foot
 to means street
 to means gutter line
 Center line of street shown here
 Macadam Pavement to be reconstructed
 Macadam Pavement to be reconstructed
 Concrete gutter to be reconstructed
 Concrete gutter to be reconstructed

